



Door County Land Trust Hiking Trail Map

9. Heins Creek Nature Preserve 7112 Highway 57




Preserve Acres: 74 **Miles of Hiking Trail:** 0.75

Trail Rating: Easy, on level-to-rolling terrain

Trail and Preserve Features: Trail parallels banks of the creek and traverses sand dunes blanketed with mature stands of hemlock, white cedar, sugar maple, and yellow birch, which tower over Heins Creek, offering shade and cover for fish and wildlife. Heins Creek teems with fish in spring and fall, and the forest canopy attracts a variety of birds throughout the year.



Trail Map Legend

-  Trailhead, Parking*
-  Hiking Trail
-  Scenic Overlook

**Preserve parking areas are not maintained in winter.*

May 2016

Door County Land Trust
PO Box 65 • Sturgeon Bay, WI 54235
920.746.1359
www.DoorCountyLandTrust.org